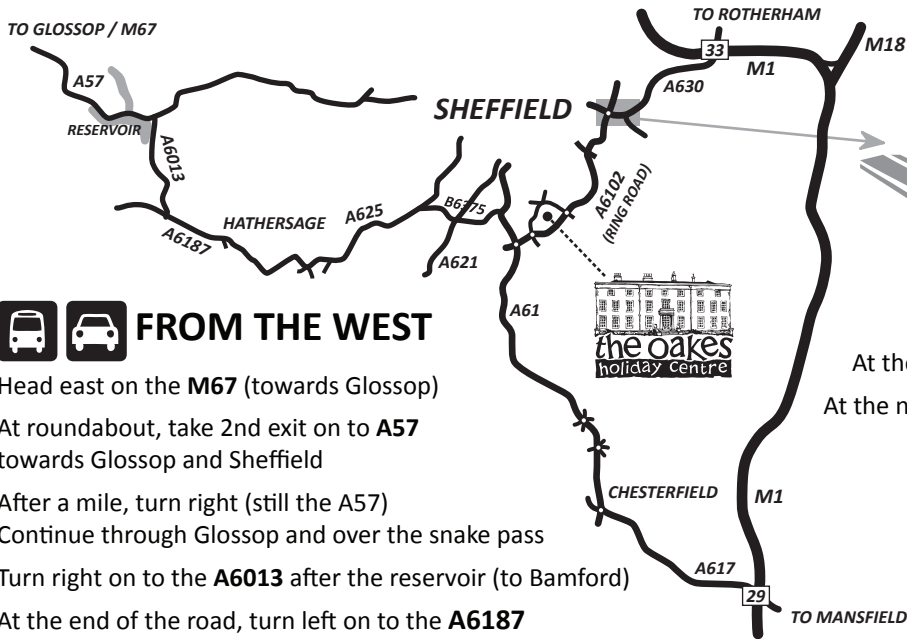


Directions from the M67 or M1

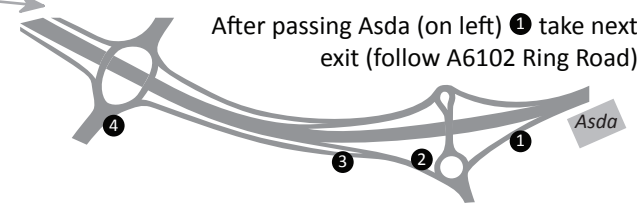


FROM THE WEST

Head east on the **M67** (towards Glossop)
 At roundabout, take 2nd exit on to **A57** towards Glossop and Sheffield
 After a mile, turn right (still the A57)
 Continue through Glossop and over the snake pass
 Turn right on to the **A6013** after the reservoir (to Bamford)
 At the end of the road, turn left on to the **A6187** (towards Hathersage and Sheffield). This becomes the **A625**
 As you come in to Sheffield, turn right on to the **B6375** (Whirlowdale Rd). This becomes the **B6068**
 Cross over the A621. At the end of the road turn right on to the **A61** (Meadowhead)
 At the roundabout, turn left on to the **A6102 Ring Road**
 You are now at point **A** on the map below

FROM THE NORTH

From the **M1**, exit at **Junction 33** taking the **A630** to Sheffield (not Rotherham)
 After passing Asda (on left) ① take next exit (follow A6102 Ring Road)



At the first roundabout, ② take 2nd exit (③ and keep left!)
 At the next roundabout, ④ turn left on the **A6102 Ring Road**
 Continue for approx. 3 miles on the Ring Road
 At the roundabout, turn right on to **Norton Avenue** (towards Norton / Bishop's House)
 You are now at point **B** on the map below

FROM THE SOUTH

From the **M1**, exit at **Junction 29** taking the **A617** to Chesterfield (not Mansfield)
 At the next roundabout, take the **A61** towards Sheffield (third exit)
 Continue on the A61 over three more roundabouts (8 miles)
 At the next roundabout, turn right on to the **A6102 Ring Road**
 You are now at point **A** on the map below

Directions from Ring Road

A BY CAR

At the next roundabout, turn left on to **Norton Lane**
 Follow the road, bearing right past the monument and church
 After the zebra crossing, turn right on to **School Lane** (by a triangular patch of grass)
 Go through the gates opposite and follow the driveway
 Go through another set of iron gates and park in the car park

A BY COACH

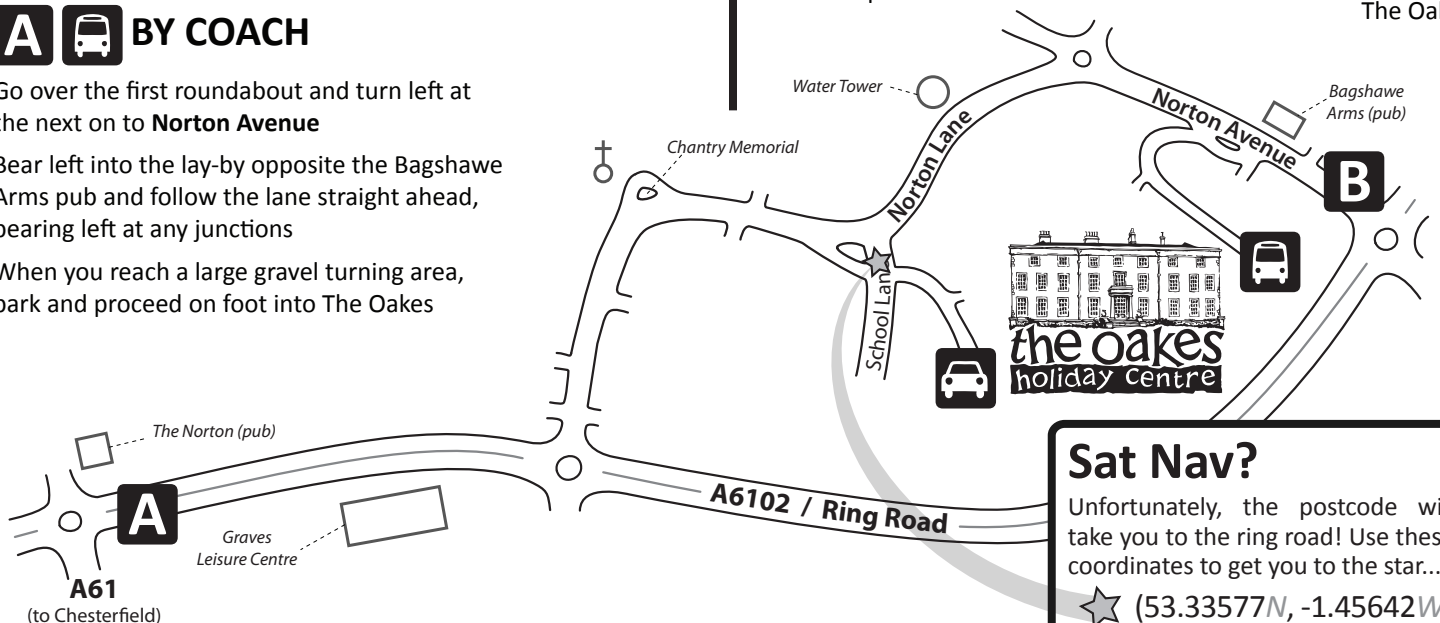
Go over the first roundabout and turn left at the next on to **Norton Avenue**
 Bear left into the lay-by opposite the Bagshawe Arms pub and follow the lane straight ahead, bearing left at any junctions
 When you reach a large gravel turning area, park and proceed on foot into The Oakes

B BY CAR

At the next roundabout, turn left on to **Norton Lane**
 Take the next left on to **School Lane** and then take an immediate left through some gates
 Go through another set of ironwork gates and park in the car park

BY COACH B

Bear left into the lay-by opposite the Bagshawe Arms pub and follow the lane straight ahead, bearing left at any junctions
 When you reach a large gravel turning area, park and proceed on foot into The Oakes



Sat Nav?

Unfortunately, the postcode will take you to the ring road! Use these coordinates to get you to the star...

★ (53.33577N, -1.45642W)